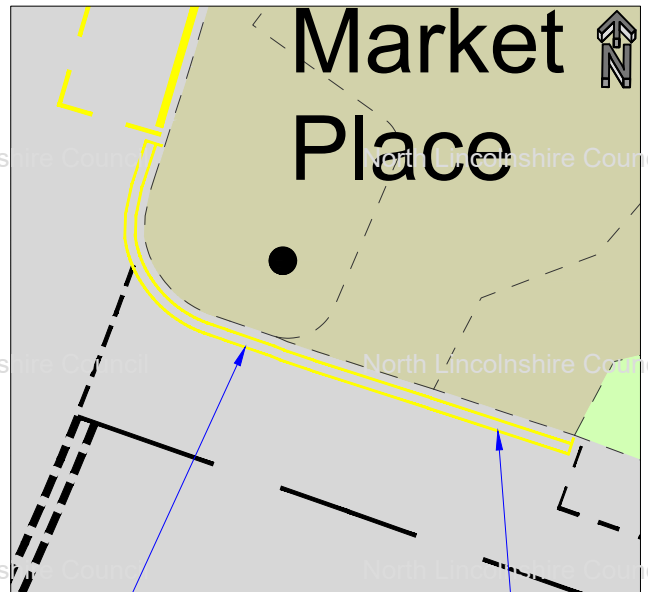


North Lincolnshire Council Existing

North Lincolnshire Council

North Lincolnshire Council Proposed



Removal of parking bay & H-Bar marking - replaced with double yellow lines

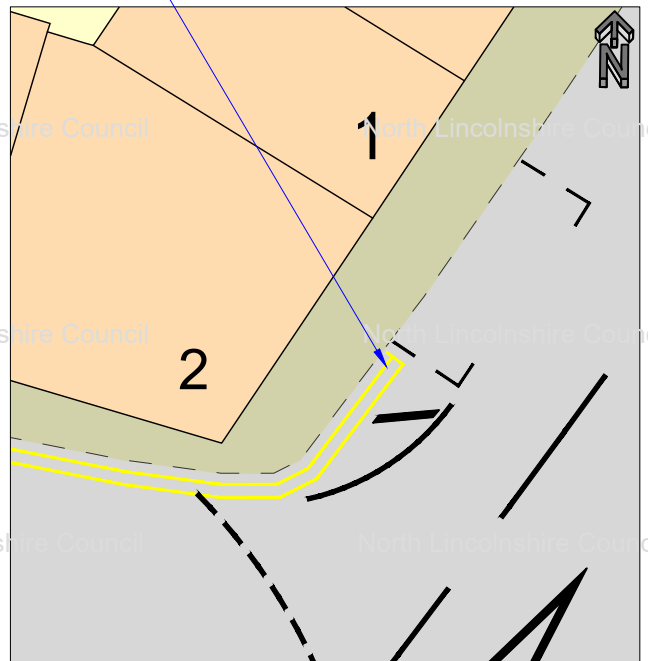
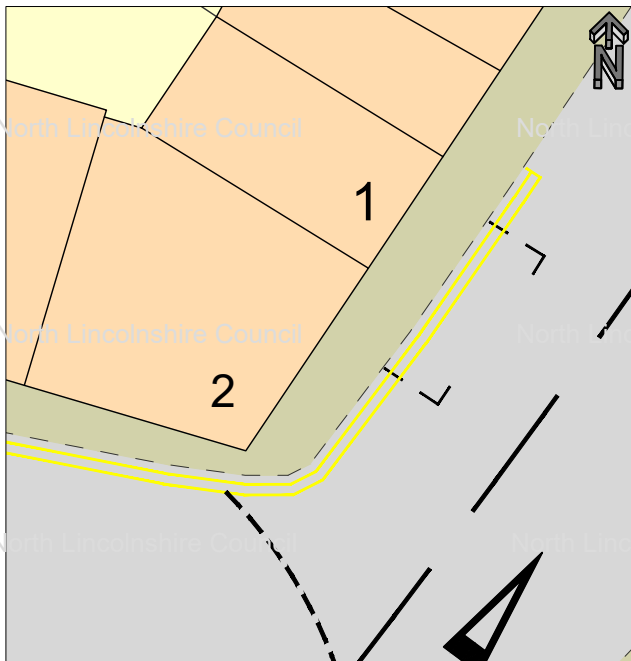
- Dia 1018.1
- 50mm Width
- Primrose Colour

No waiting at anytime

Adjustment to the double yellow lines, with additional hatching

North Lincolnshire Council

North Lincolnshire Council



## Barrow upon Humber, Market Place

North Lincolnshire Council

North Lincolnshire Council

North Lincolnshire Council

REV	DETAILS	APPROVED BY	DATE APPROVED
	<p><b>North Lincolnshire Council</b></p> <p><b>Traffic Safety Team</b> Director of Communities Lesley Potts</p>	<p>Based upon the Ordnance Survey mapping with the permission of Ordnance Survey on behalf of the Controller of Her Majesty's Stationary Office. © Crown Copyright. Unauthorised reproduction infringes Crown Copyright and may lead to prosecution or civil proceedings.</p> <p>NORTH LINCOLNSHIRE COUNCIL 2018 0100023560</p>	
	Drawing Title YHN05006-25-01-Barrow MP-HS	Checked by <i>M L Turner</i>	Date checked 22/01/2025
	Drawn by JPL	Scale NTS	Approved by <i>G. Senoran</i>
	Project Title Barrow Market Place & High Street Adjustments	Drawing Number YHN05006-25-01-Barrow MP-HS-001	Rev

The Ordnance Survey map data included within this publication is provided by North Lincolnshire Council under license from Ordnance Survey in order to fulfil its public function to act as a planning authority. Persons viewing this mapping should contact Ordnance Survey copyright for advice where they wish to license Ordnance Survey map data for their own use.